Swift County Soils

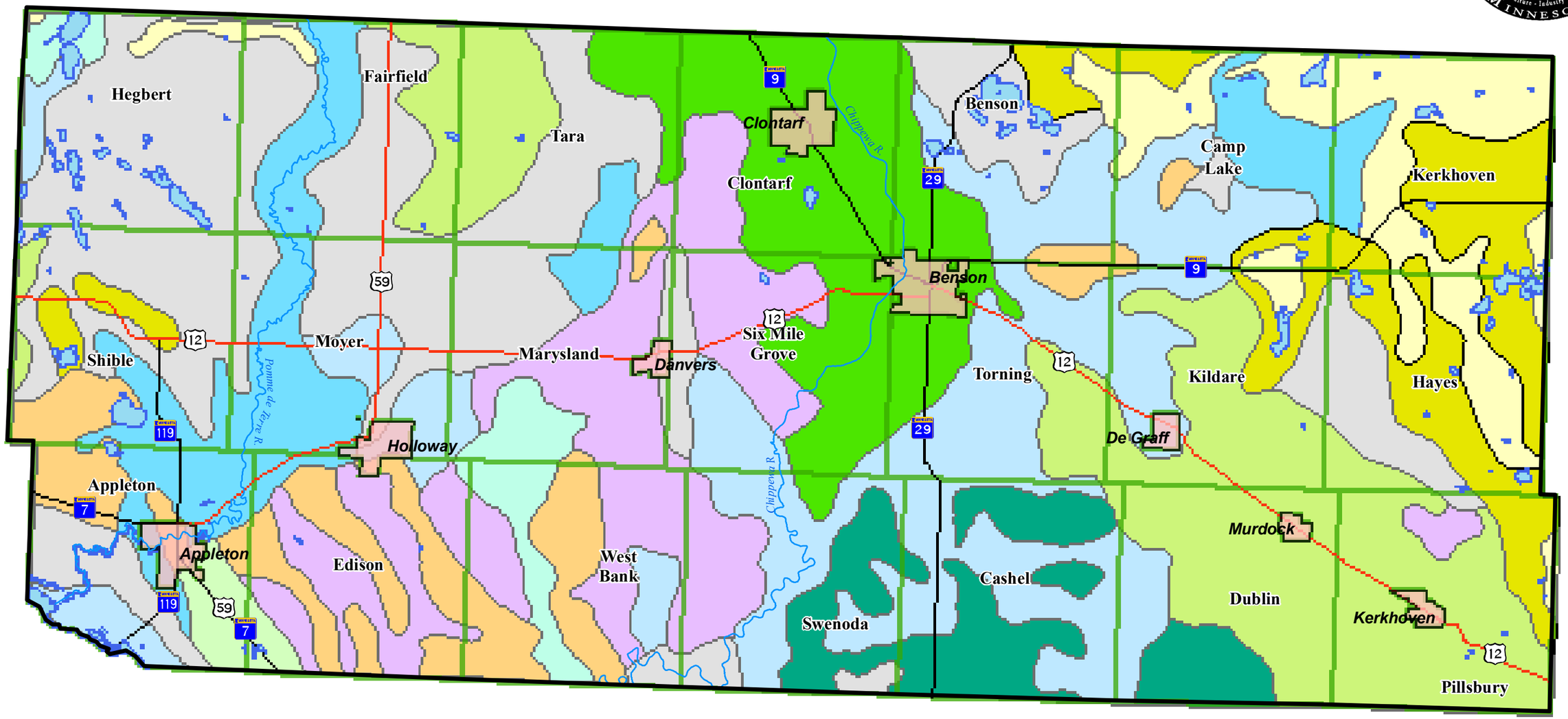

Soil Type

- Arveson-Marysland-Hecla
- Barnes-Buse-Svea
- Buse-Barnes
- Colvin-Perella-Bearden
- Edison-Clontarf-Hantho
- Hegne-Colvin-Perella
- Maddock-Shible
- Marysland-Arveson
- Renshaw-Fordville-Sioux
- Shakopee-Fulda-Nutley
- Tara-Barnes-Hamerly
- Vallers-Winger-Hamerly

0 1.25 2.5 5 7.5 10 12.5 Miles

N W E S

UMVRDC
Upper Minnesota Valley Regional Development Commission

Source: U.S.D.A- NRCS, MN DNR
Date: November 27th, 2006

Map features are representative of original data sources. While the data is considered to be correct, the UMVRDC makes no claims as to the accuracy of the information in this map.

Swift County
Surface Water Resources

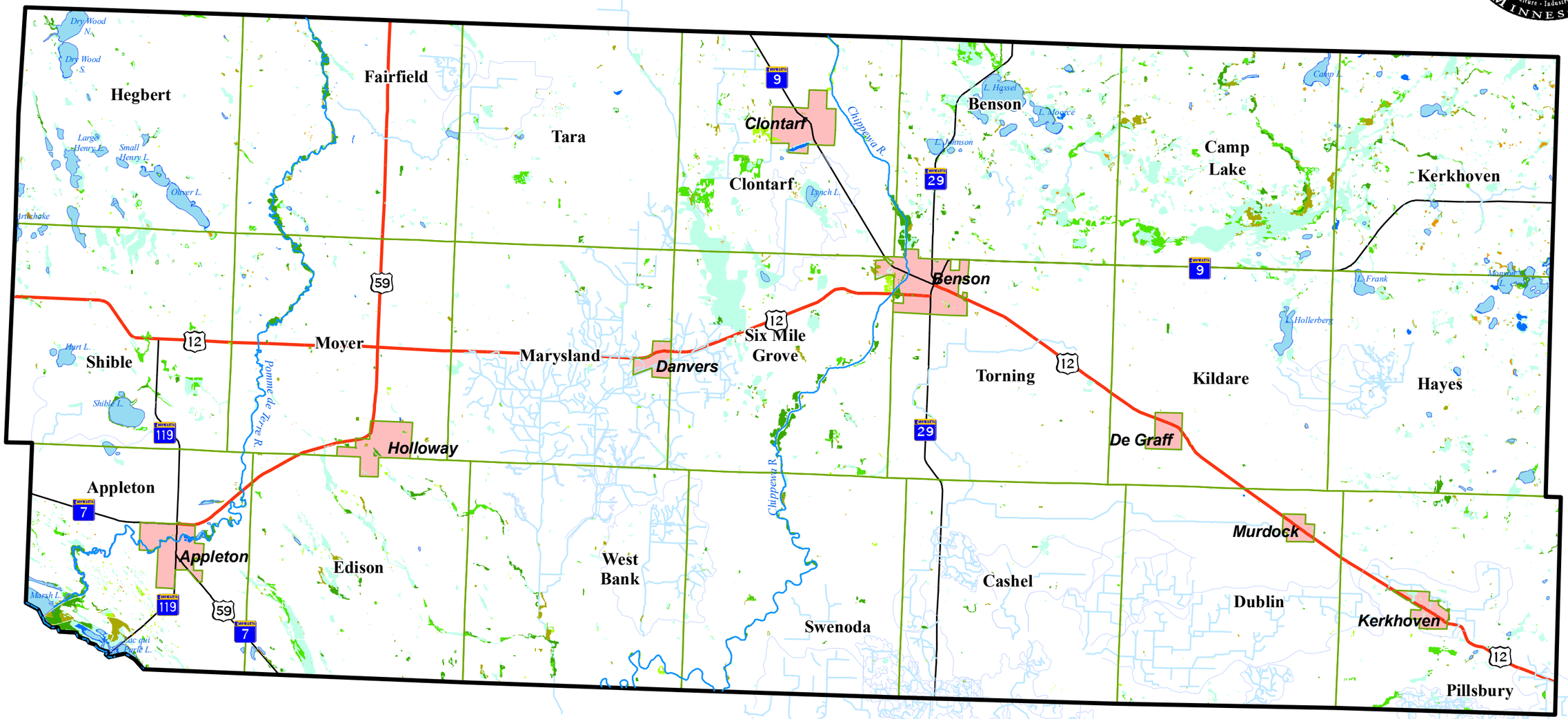

Wetlands

- Seasonally Flooded
- Wet Meadow
- Shallow Marsh
- Deep Marsh
- Shallow Open Water
- Shrub Swamp
- Wooded Swamp

- Lakes
- Ditches*
- Rivers

* Not all Swift County Ditches may be represented in this map.

0 1.5 3 6 9 12 15 Miles

N W E S

UMVRDC
Upper Minnesota Valley Regional Development Commission

Source: Swift County, MN DNR
Date: November 27th, 2006

Map features are representative of original data sources. While the data is considered to be correct, the UMVRDC makes no claims as to the accuracy of the information in this map.

Swift County Transportation

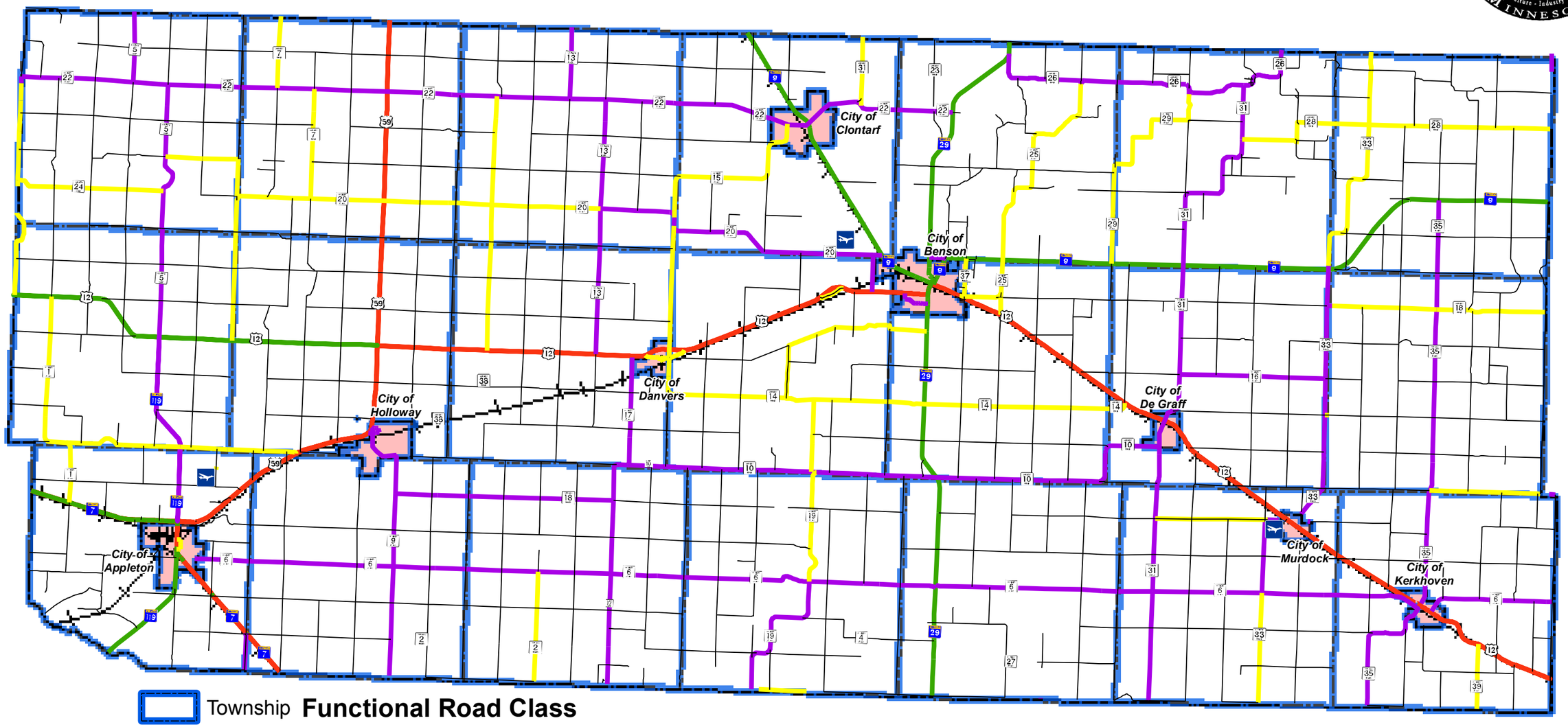

Township
Airport
Railroads

Functional Road Class

- Principal Arterial
- Minor Arterial
- Major Collector
- Minor Collector
- Local

0 1.5 3 6 9 12 15 Miles

N W E S

Source: MN DNR, MN DOT
Date: November 27th, 2006

Map features are representative of original data sources. While the data is considered to be correct, the UMVRDC makes no claims as to the accuracy of the information in this map.

Swift County Watersheds

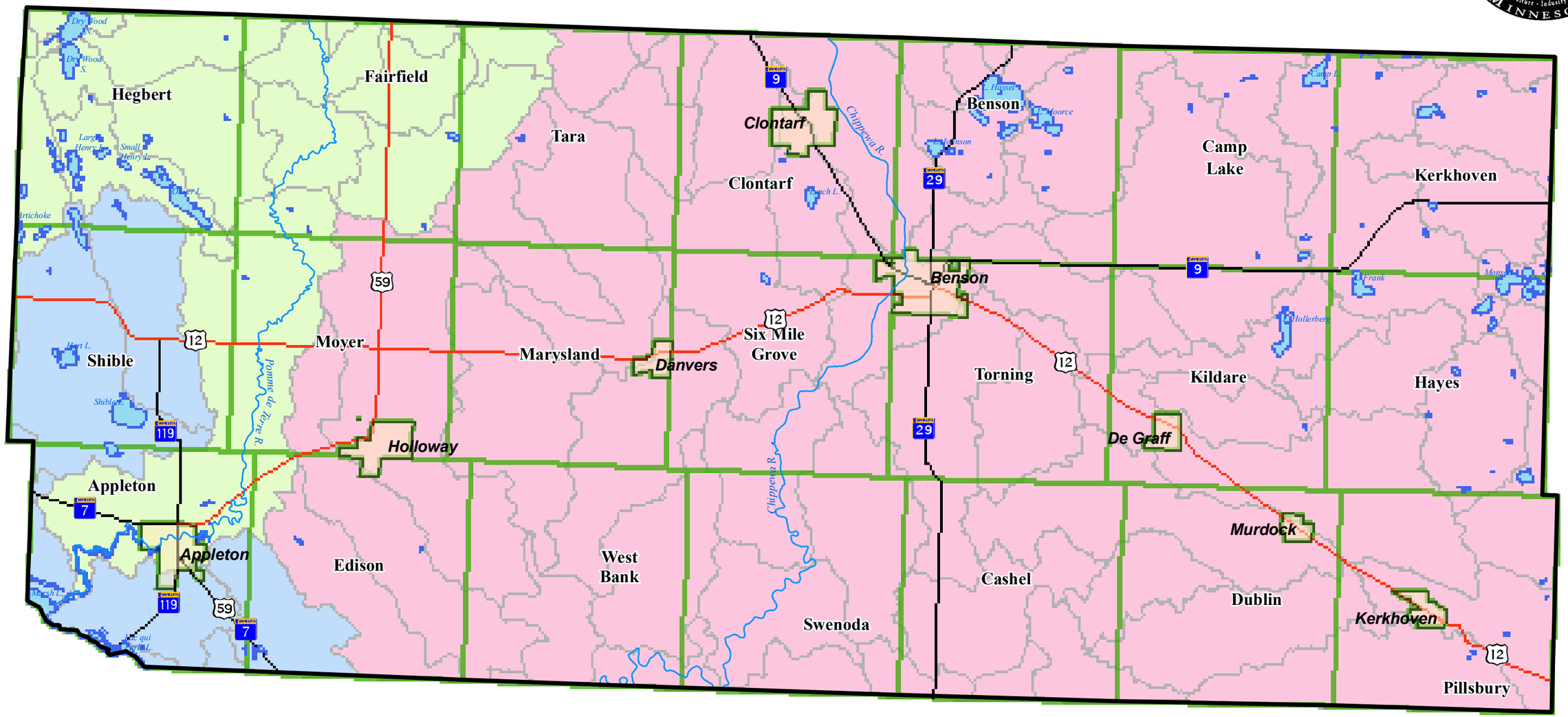

UMVRDC
Upper Minnesota Valley Regional Development Commission

Major Watershed

- Chippewa River
- Pomme de Terre River
- Upper Minnesota River
- Minor Watershed Within a Major Watershed

- Lakes
- Rivers

0 1.5 3 6 9 12 15 Miles

N W E S

Source: Swift County, FEMA, MN DNR
Date: November 27th, 2006

Map features are representative of original data sources. While the data is considered to be correct, the UMVRDC makes no claims as to the accuracy of the information in this map.

Swift County
Congressional and Legislative Districts

Minnesota Congressional Districts

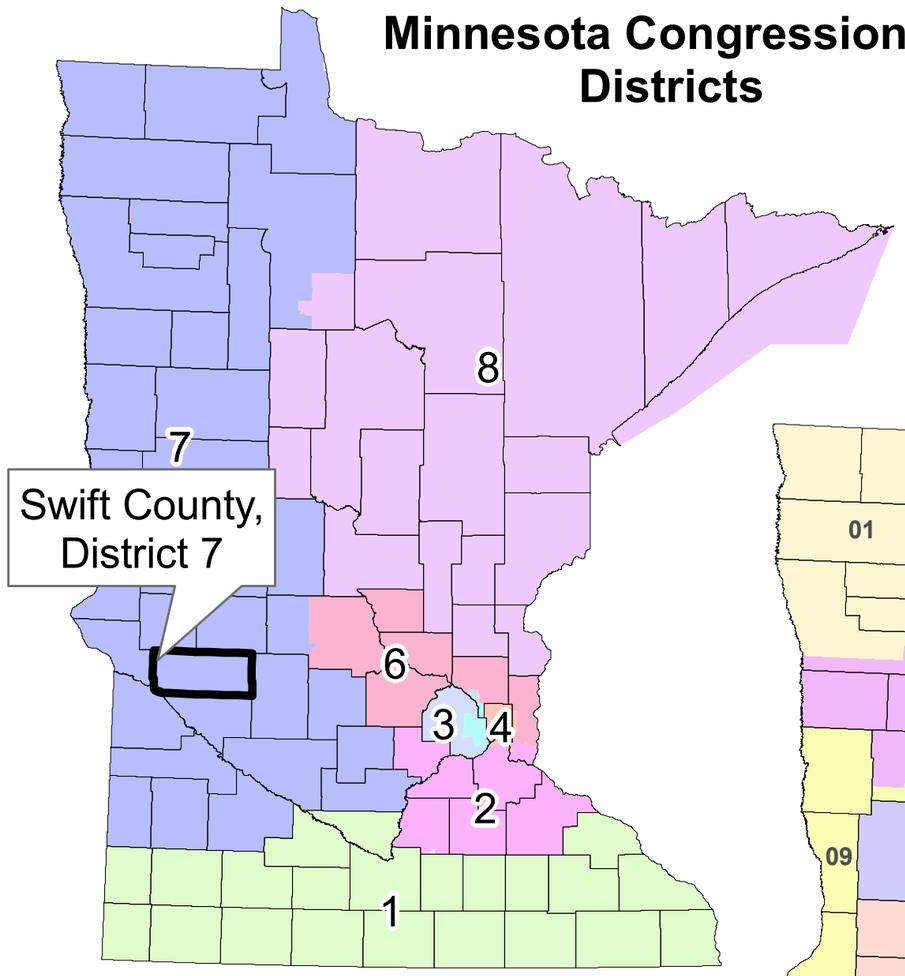

Minnesota Senate Districts

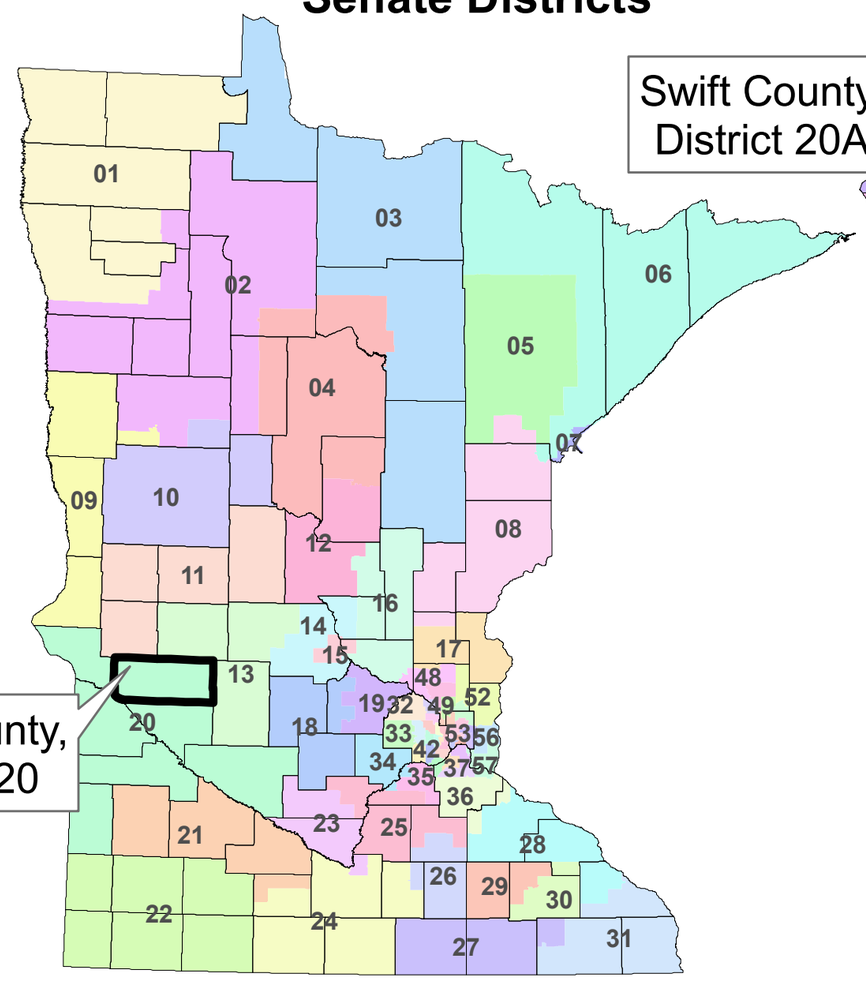

Minnesota House Districts

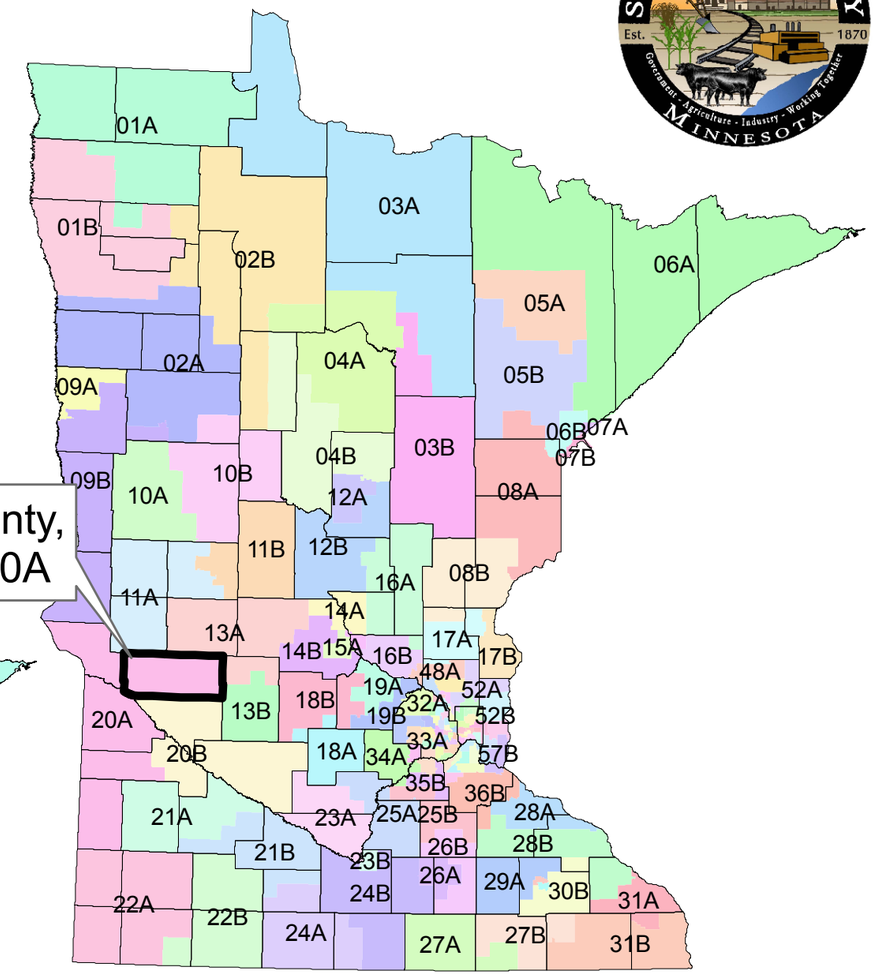

UMVRDC
Upper Minnesota Valley Regional Development Commission

Source: Legislative Coordinating Commission's Geographic Information Services (LCC - GIS) - http://www.commissions.leg.state.mn.us/gis/
Date: 1-11-07

Map features are representative of original data sources. While the data is considered to be correct, the UMVRDC makes no claims as to the accuracy of the information in this map.